














Indian Burial Cave

(Burial Cave, Harrington's Indian Cave,
Horn of Plenty Cave)
Snake Range, White Pine County, NV.
Cave formed in Gulmette Formation
Surveyed Length 525 ft., Depth 123 ft.

1999 Survey by San Diego Grotto & Mother Lode Grotto
Gayety Hasrouck, Martin Hays, Tad Gallistel, Tom Gilleland,
Heather McDonald, Collin O'Neill.

Cartography by Tom Gilleland



-  Bones (Human & misc. mammal)
-  Branches
-  Breakdown
-  Cave Register
-  Dirt Floor
-  Flowstone
-  Folia Mammilaries
-  Graffiti
-  Popcorn
-  Sign (Bureau of Land Management)
-  Sign (Paleontological Research in Progress)
-  Sloped Floor
-  Speleogen (Moray Eel Shaped)

